

Interactive Map of ST. LUCIA!

BY: Sophia and
DILLON.



St. Lucia is a beautiful island in the Caribbean.

MOUNT GIMMIE





It is the tallest mountain on St Lucia. The peak reaches 950 metres (3117). It is a volcanic origin and is covered by lush green rain-forest.

The Twin Pitons



Gros piton is 770 metres high. Petit piton is 743 metres high. St Lucia's piton's are 2 volcanic plugs.



Maria Island



Maria island's can be your own island in the sun for the day.



Castries Capital



Castries is the capital city of St Lucia. Castries was founded by the French.

st lucia - castries



Carmen Rene Memorial School



Some schools last up to 8 or 9 hours or some last 4 hours. They have a very strict uniform policy. They learn things children do in England; english, maths, history, ge ography, science, physics, languages and breaks.

Castries Market



Castries sells many things like baskets, wood carvings, gift baskets, spices, bananas, tropical fruits, vegetables, ketchups, oils, hand-made brooms, plus the usual souvenirs.

Herowanna Airport



This airport is the main airport in St Lucia.

